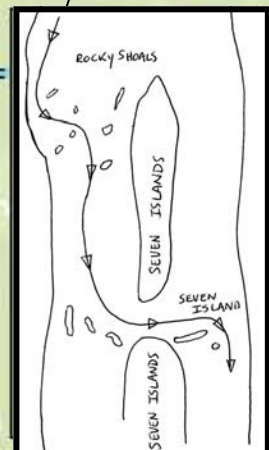
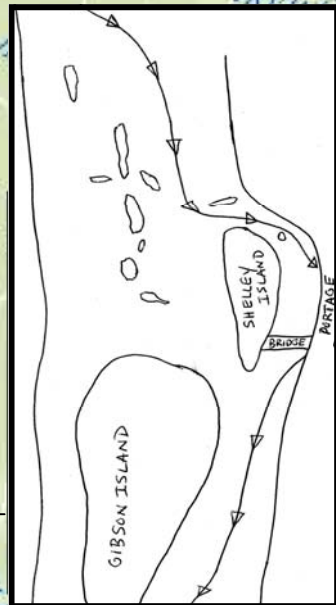
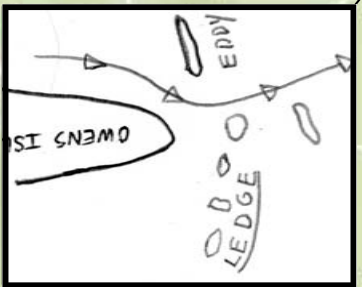
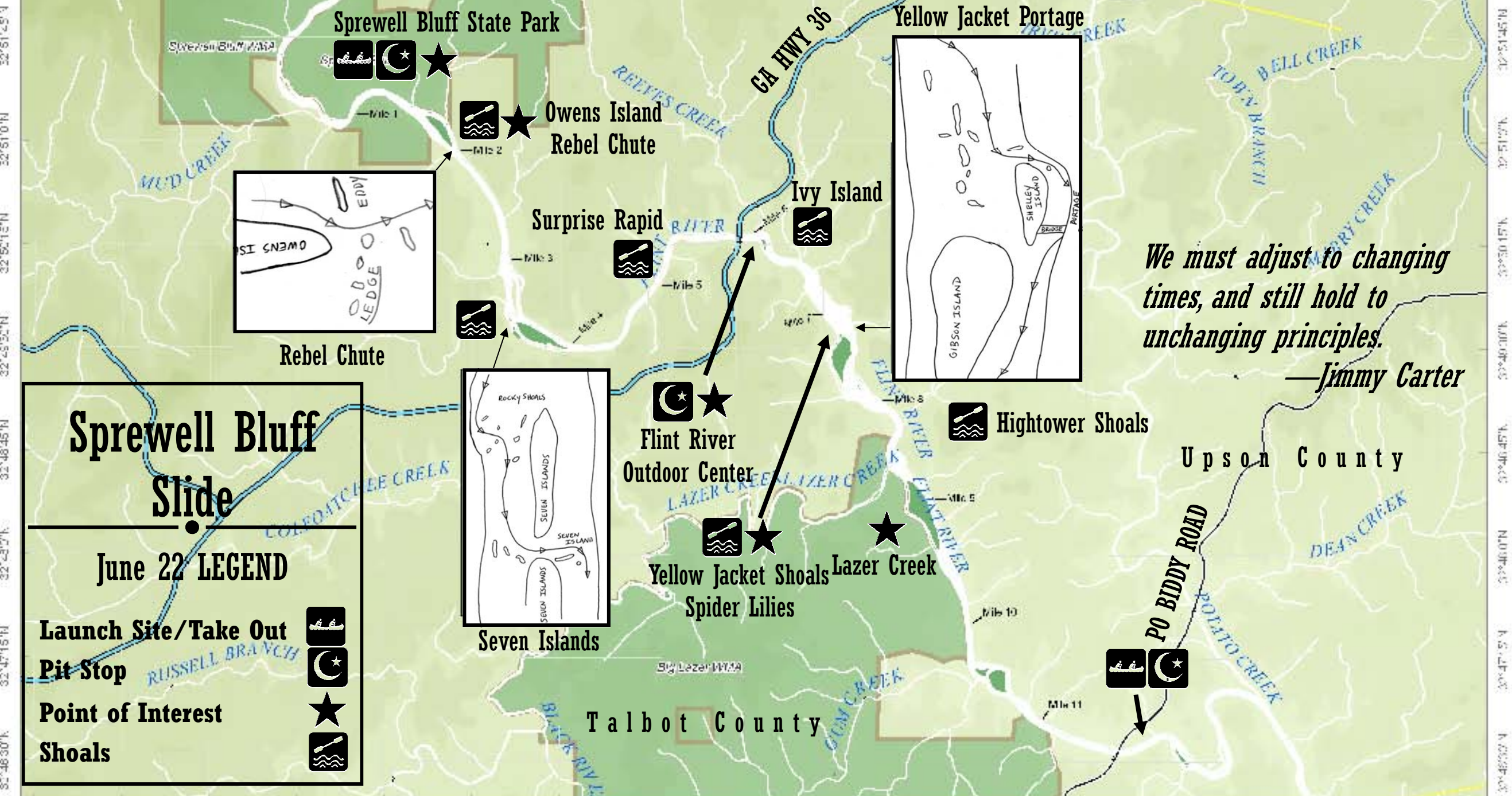


84°31'30"W 84°30'45"W 84°30'00"W 84°29'15"W 84°28'30"W 84°27'45"W 84°27'00"W 84°26'15"W 84°25'30"W 84°24'45"W 84°24'00"W 84°23'15"W 84°22'30"W 84°21'45"W 84°21'00"W 84°20'15"W 84°19'30"W



**Sprewell Bluff Slide**


**June 22 LEGEND**

- Launch Site/Take Out
- Pit Stop
- Point of Interest
- Shoals

*We must adjust to changing times, and still hold to unchanging principles.*

—Jimmy Carter

84°31'30"W 84°30'45"W 84°30'00"W 84°29'15"W 84°28'30"W 84°27'45"W 84°27'00"W 84°26'15"W 84°25'30"W 84°24'45"W 84°24'00"W 84°23'15"W 84°22'30"W 84°21'45"W 84°21'00"W 84°20'15"W 84°19'30"W



Cartography by Phillip Ulbrich