DAWSON DO-SI-DO

DAY 1 • JUNE 24

RESTROOM
POINT OF INTEREST
SHOAL
STRAINER

NORTH

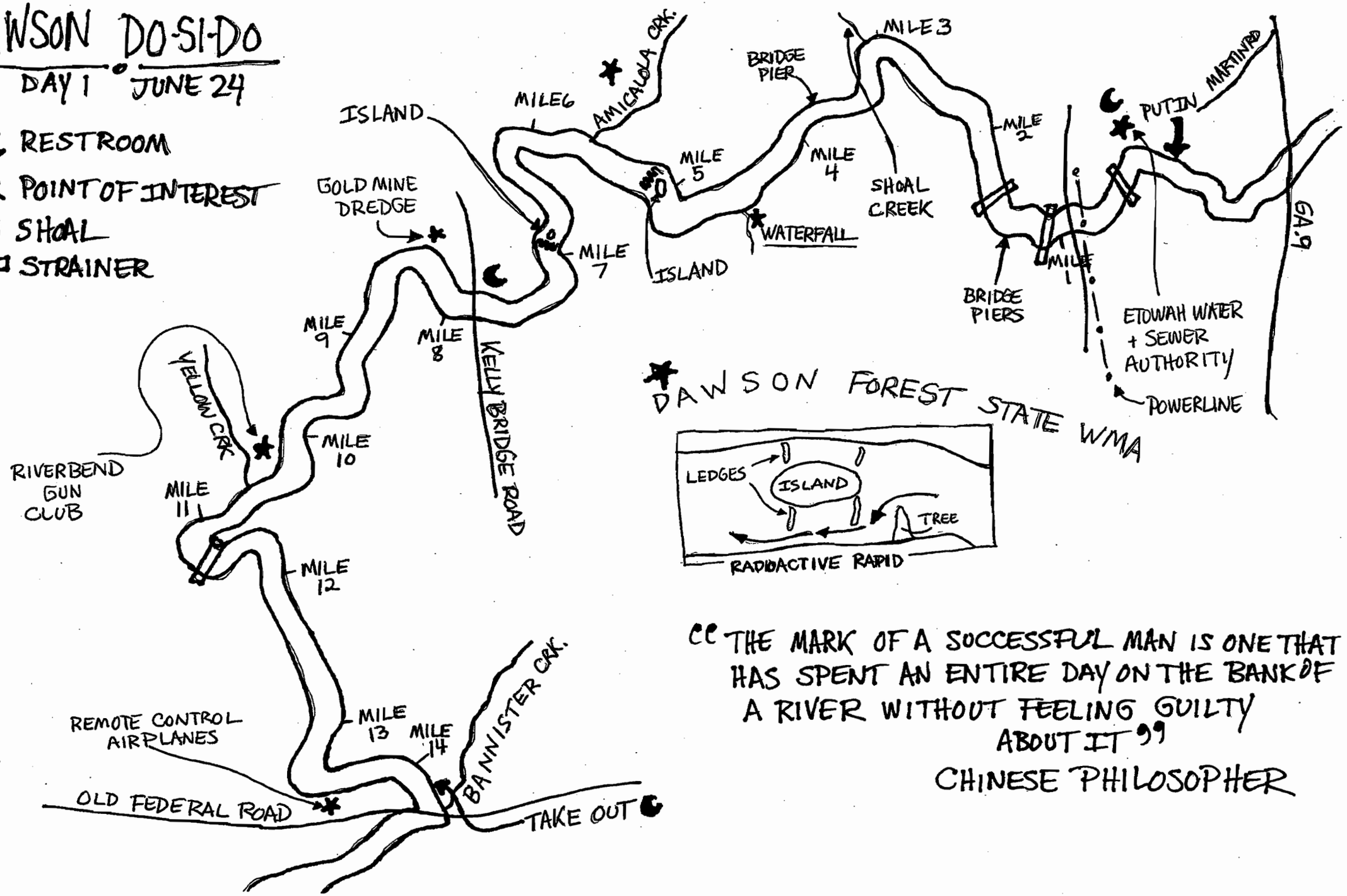

"THE MARK OF A SUCCESSFUL MAN IS ONE THAT HAS SPENT AN ENTIRE DAY ON THE BANK OF A RIVER WITHOUT FEELING GUILTY ABOUT IT"

CHINESE PHILOSOPHER

CHEROKEE CHA CHA

DAY 2 • JUNE 25

RESTROOM
POINT OF INTEREST
FISH DAM
SHOAL

NICHOLSON RD
PUT IN
OLD FEDERAL RD.
OLD FEDERAL ROAD
MILE 1
MILE 2
MILE 3
MILE 4
MILE 5
MILE 6
MILE 7
MILE 8
MILE 9
MILE 10
MILE 11
MILE 12
MILE 13
MILE 14
MILE 15
SETTINGDOWN CRK.
ISLAND
YELLOW CREEK RD
CANE CREEK
HISTORIC WOODHAVEN BEND
BRYAN CREEK
NORTH
McGRAW FORD WILDLIFE MANAGEMENT AREA
CONN CREEK
1ST FISH WEIR
COW PASTURE
LONG SWAMP CRK
HWY 372
SMITHWICK CRK
BATTLE OF TALIWA
CHEROKEE WATER + SEWER INTAKE
GOLDKIST RENDERING PLANT
E. CHEROKEE DR.
TAKE OUT
SHARP MTN. CRK

"WILD RIVERS ARE EARTH'S RENEGADES, DEFYING GRAVITY, DANCING TO THEIR OWN TUNES, RESISTING THE AUTHORITY OF HUMANS, ALWAYS CHIPPING AWAY, AND EVENTUALLY ALWAYS WINNING."
RICHARD BANGS

CANTON CONTRA

DAY 3 • JUNE 26

RESTROOM
POINT OF INTEREST
SHOAL
FISH DAM
STRAINER
RAILROAD

NORTH

BLANKENSHIP SAND CO.
EAST CHEROKEE DR.
RIGGIN CREEK
EDWARD CREEK
GA. 5 BALL GROUND HWY.
HICKORY LOG CREEK + DAM
HICKORY LOG CRK.
STORM DRAIN
CANTON COTTON MILL
HERITAGE PARK + CAMPSITE INCLUDED!
WALESKA ST.
I-575
RR BRIDGE
GA. 20 CUMMING HWY.
TAKE OUT
DOWNTOWN CANTON

MILE 1
MILE 2
MILE 3
MILE 4
MILE 5
MILE 6
MILE 7
MILE 8
MILE 9
MILE 10
MILE 11
MILE 12
MILE 13

"A COUNTRY MAY GO TO RUIN, BUT ITS MOUNTAINS AND RIVERS REMAIN"
JAPANESE PROVERB

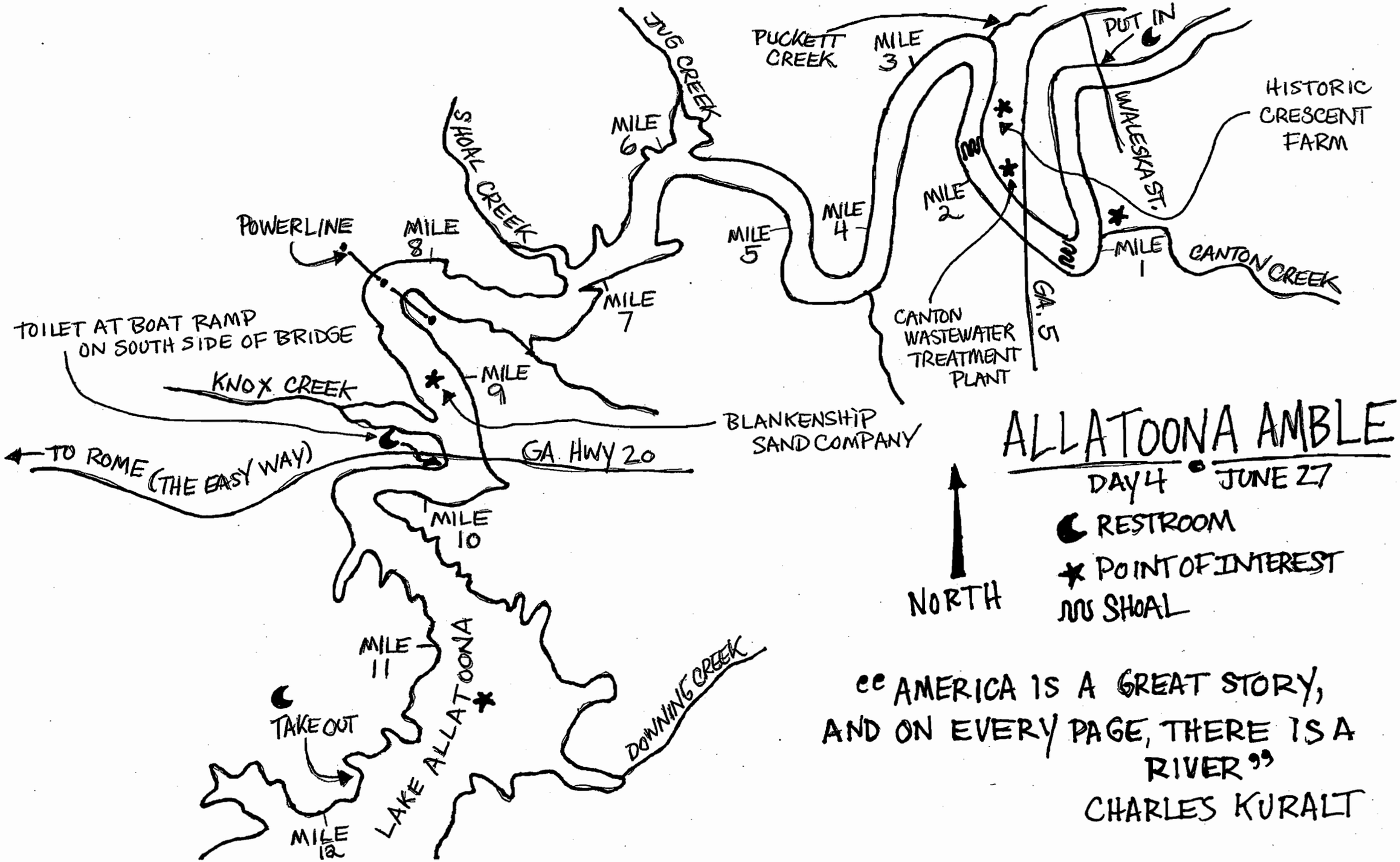

"AMERICA IS A GREAT STORY, AND ON EVERY PAGE, THERE IS A RIVER"
CHARLES KURALT

INDIAN MOUND MEANDER

DAY 5 ° JUNE 28

"BOUNDARIES DON'T PROTECT RIVERS, PEOPLE DO"
ARISTOTLE

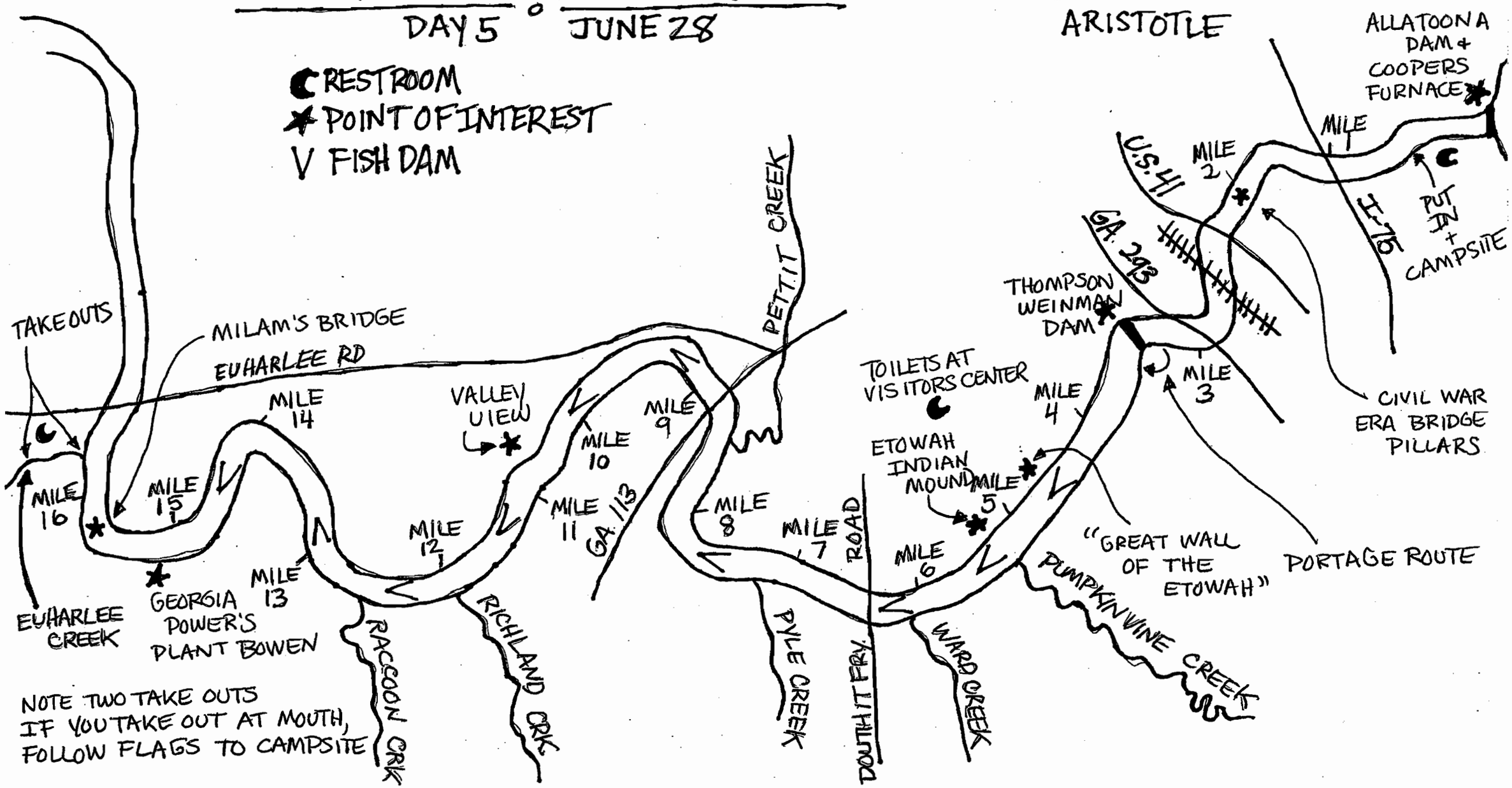

NOTE TWO TAKE OUTS
IF YOU TAKE OUT AT MOUTH,
FOLLOW FLAGS TO CAMPSITE

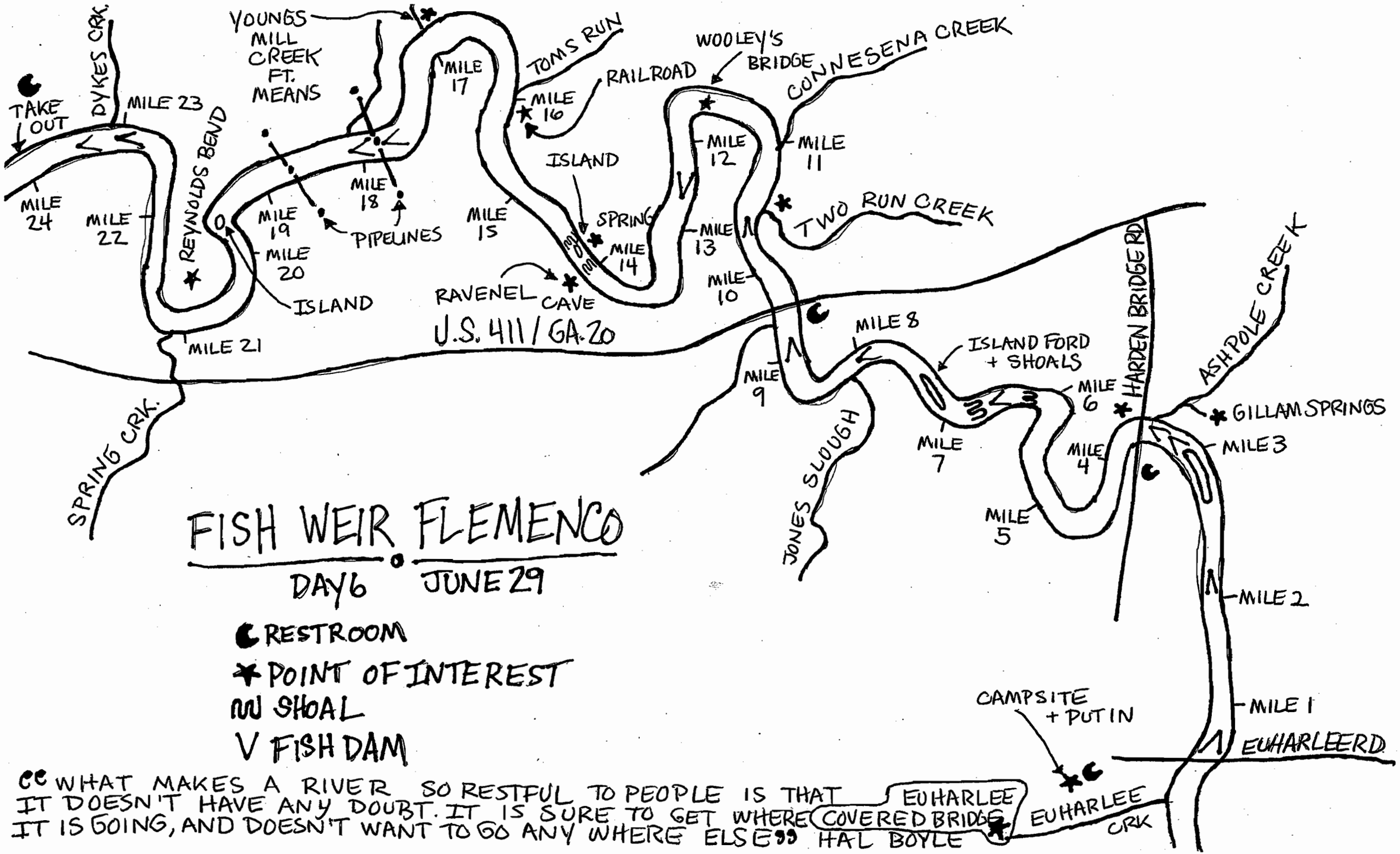

"WHAT MAKES A RIVER SO RESTFUL TO PEOPLE IS THAT IT DOESN'T HAVE ANY DOUBT. IT IS SURE TO GET WHERE IT IS GOING, AND DOESN'T WANT TO GO ANY WHERE ELSE" HAL BOYLE

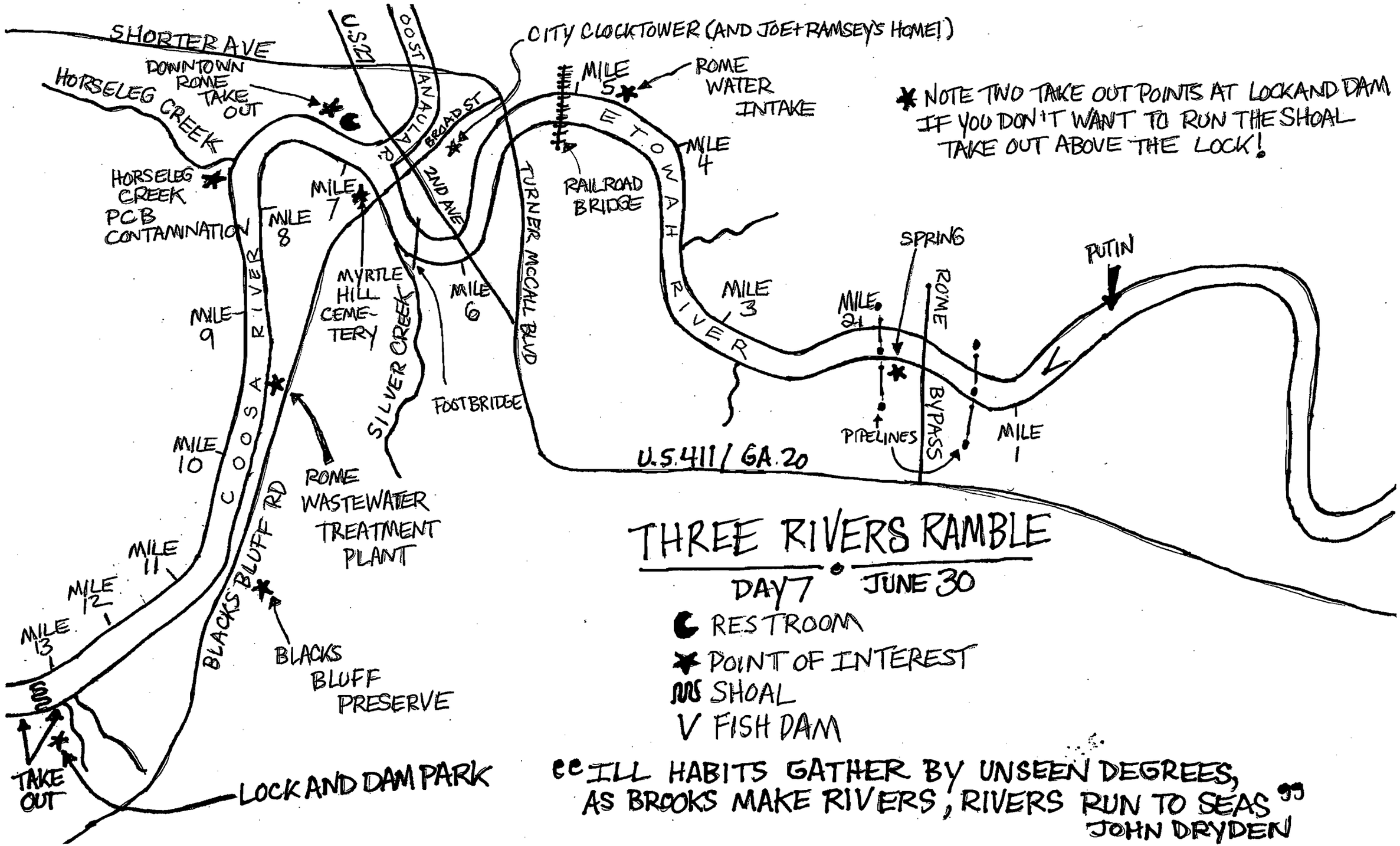
SHORTER AVE
DOWNTOWN ROME TAKE OUT
HORSELEG CREEK
U.S. 27
OOSTANAULA R.
BROAD ST
2ND AVE
CITY CLOCKTOWER (AND JOE + RAMSEY'S HOME!)
MILE 5
ROME WATER INTAKE
ETOWAH RIVER
MILE 4
RAILROAD BRIDGE
TURNER McCALL BLVD
HORSELEG CREEK PCB CONTAMINATION
MILE 7
MILE 8
MILE 9
MYRTLE HILL CEMETERY
SILVER CREEK
MILE 6
FOOTBRIDGE
COOSA RIVER
MILE 10
ROME WASTEWATER TREATMENT PLANT
BLACKS BLUFF RD
MILE 11
MILE 12
MILE 13
BLACKS BLUFF PRESERVE
TAKE OUT
LOCK AND DAM PARK
MILE 3
MILE 2
SPRING
ROME BYPASS
PIPELINES
MILE 1
PUT IN
U.S. 411 / GA. 20
* NOTE TWO TAKE OUT POINTS AT LOCK AND DAM IF YOU DON'T WANT TO RUN THE SHOAL TAKE OUT ABOVE THE LOCK!
THREE RIVERS RAMBLE
DAY 7 • JUNE 30
RESTROOM
POINT OF INTEREST
SHOAL
V FISH DAM
"ILL HABITS GATHER BY UNSEEN DEGREES, AS BROOKS MAKE RIVERS, RIVERS RUN TO SEAS"
JOHN DRYDEN